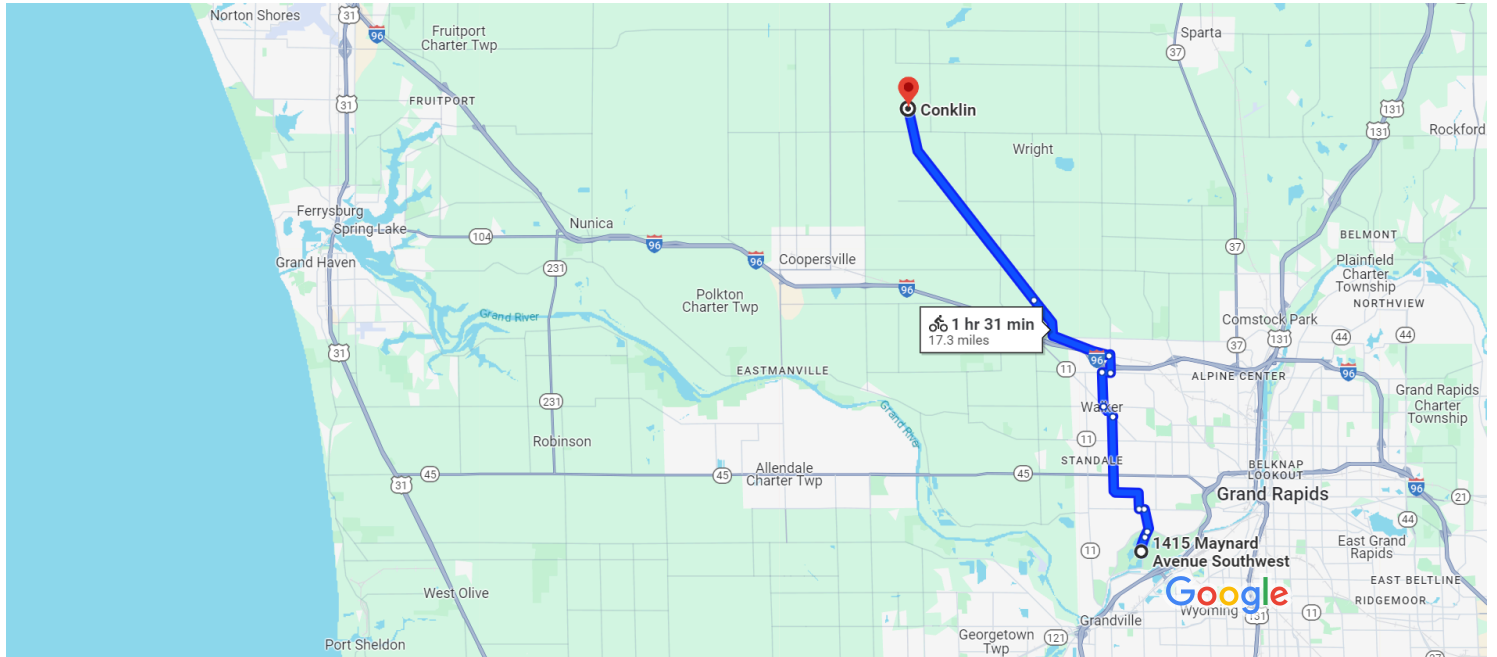




1415 Maynard Ave SW, Walker, MI 49534 to Conklin, Michigan 49403

Bicycle 17.3 miles, 1 hr 31 min




Map data ©2024 2 mi





Use caution—bicycling directions may not always reflect real-world conditions


1415 Maynard Ave SW
Walker, MI 49534


- ↑ 1. Head south toward Fred Meijer Millennium Trail
_____ 246 ft
- ↶ 2. Turn left onto Fred Meijer Millennium Trail
_____ 0.2 mi
- ↷ 3. Turn right onto Fred Meijer Trail
_____ 0.3 mi
- ↗ 4. Slight right onto Fred Meijer Standale Trail
_____ 0.2 mi
- ↗ 5. Slight right to stay on Fred Meijer Standale Trail
_____ 0.7 mi
- ↖ 6. Slight left to stay on Fred Meijer Standale Trail
_____ 0.2 mi
- ↗ 7. Slight right to stay on Fred Meijer Standale Trail
_____ 3.4 mi
- ↗ 8. Slight right to stay on Fred Meijer Standale Trail
_____ 171 ft
- ↶ 9. Turn left onto Remembrance Rd NW
_____ 0.4 mi


-  10. Slight right onto Kinney Ave NW


1.0 mi
-  11. Turn right onto 3 Mile Rd NW

0.2 mi
-  12. Turn left onto Fruit Ridge Ave NW

0.5 mi
-  13. Turn left toward Musketawa-White Pine Trail Connector

36 ft
-  14. Turn left toward Musketawa-White Pine Trail Connector

312 ft
-  15. Slight right onto Musketawa-White Pine Trail Connector

3.0 mi
-  16. Continue onto Musketawa Trail

6.9 mi

Conklin

Michigan 49403