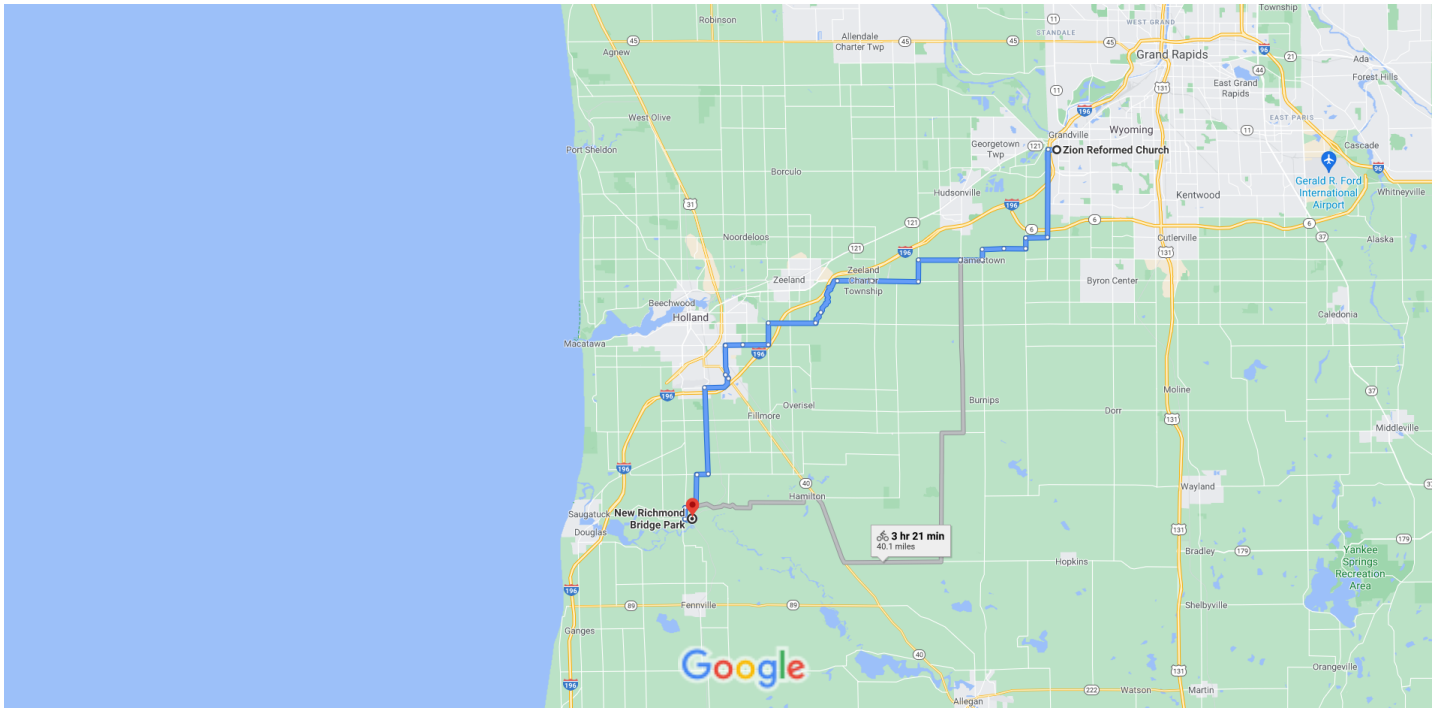




Zion Reformed Church to New Richmond Bridge Park

Bicycle 34.9 miles, 2 hr 56 min




Map data ©2021 2 mi


Use caution—bicycling directions may not always reflect real-world conditions


Zion Reformed Church


4457 36th St SW, Grandville, MI 49418


- 1. Head west toward 36th St
_____ 177 ft
- 2. Turn left toward 36th St
_____ 85 ft
- 3. Turn right onto 36th St
_____ 0.4 mi
- 4. Turn left onto Kenowa Ave
_____ 4.1 mi
- 5. Turn right onto Quincy St
_____ 1.0 mi
- 6. Turn left onto 8th Ave
_____ 0.5 mi
- 7. Turn right onto Greenly St
_____ 1.0 mi
- 8. Turn left
_____ 1.0 mi
- 9. Turn left onto 24th Ave
_____ 0.5 mi


-  10. Turn right onto Fred Meijer Kenowa Trail


 1.0 mi
-  11. Slight right to stay on Fred Meijer Kenowa Trail


 1.9 mi
-  12. Turn left onto 48th Ave


 1.0 mi
-  13. Turn right onto Fred Meijer Kenowa Trail


 98 ft
-  14. Slight right to stay on Fred Meijer Kenowa Trail


 2.2 mi
-  15. Continue straight to stay on Fred Meijer Kenowa Trail


 1.6 mi
-  16. Continue onto Upper Macatawa Natural Area



 2.2 mi
-  17. Slight right to stay on Upper Macatawa Natural Area


 0.6 mi
-  18. Turn right onto Adams St


 2.2 mi
-  19. Turn left onto 104th Ave



 1.0 mi
-  20. Turn right onto E Ottogan St


 1.2 mi
-  21. Continue onto E 32nd St


 0.8 mi
-  22. Turn left onto 54th St/S Waverly Rd
 [Continue to follow S Waverly Rd](#)


 1.4 mi
-  23. Turn left onto Lincoln Rd


 0.2 mi
-  24. Turn right onto 64th St

 1.4 mi
-  25. Turn left onto 56th St/Lincoln Ave
 [Continue to follow 56th St](#)





 4.0 mi
-  26. Turn right onto 136th Ave

 0.5 mi
-  27. Turn left onto 57th St

 1.5 mi
-  28. Turn right onto 133rd Ave

 0.5 mi
-  29. Turn left onto 58th St

 0.5 mi

-  30. Turn left onto Old Allegan Rd
----- 0.4 mi
-  31. Turn right
----- 59 ft
-  32. Turn left
 Destination will be on the right
----- 59 ft

New Richmond Bridge Park

3160 Old Allegan Rd, Fennville, MI 49408

These directions are for planning purposes only. You may find that construction projects, traffic, weather, or other events may cause conditions to differ from the map results, and you should plan your route accordingly. You must obey all signs or notices regarding your route.